


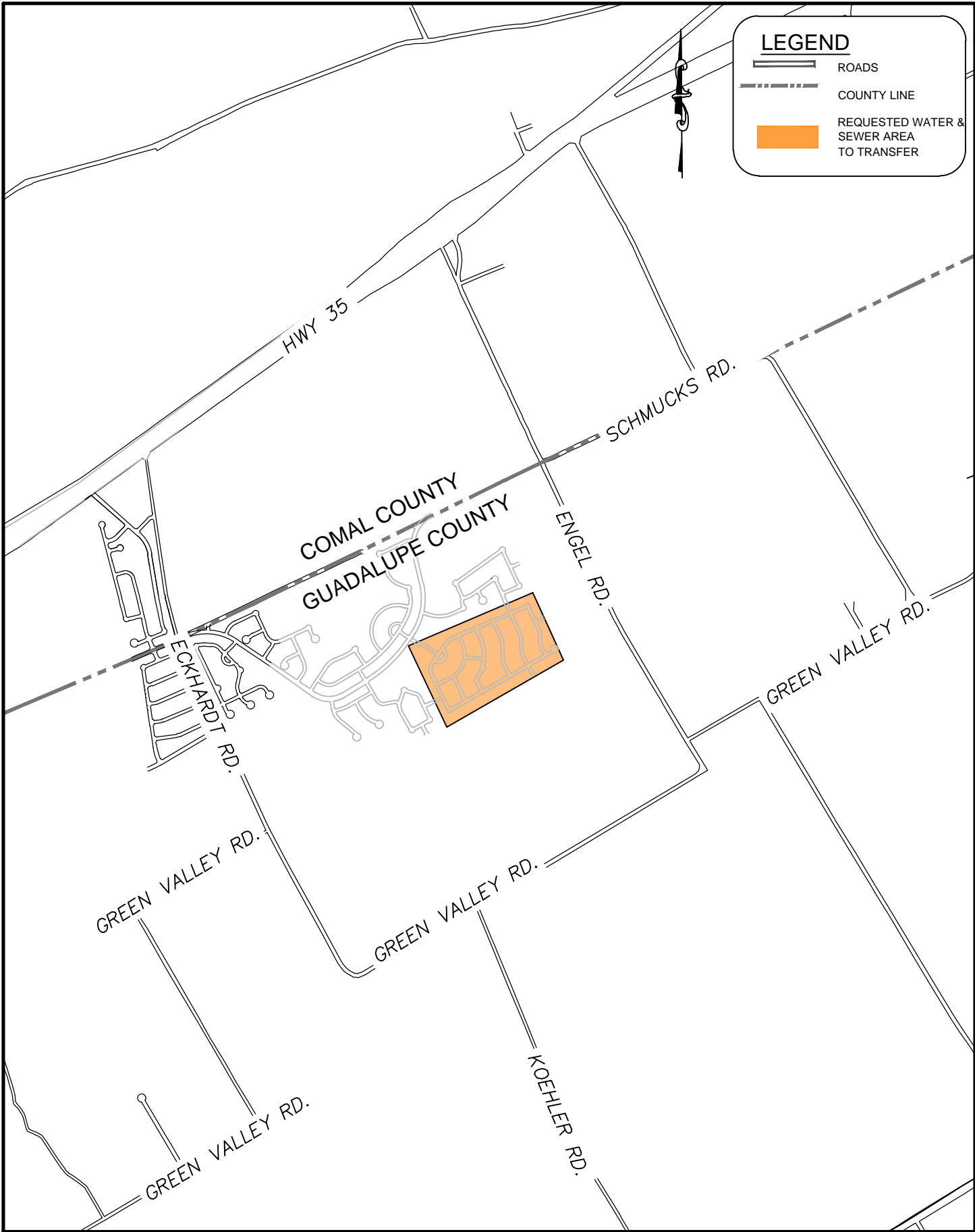


**LEGEND**

-  ROADS
-  COUNTY LINE
-  REQUESTED WATER & SEWER AREA TO TRANSFER






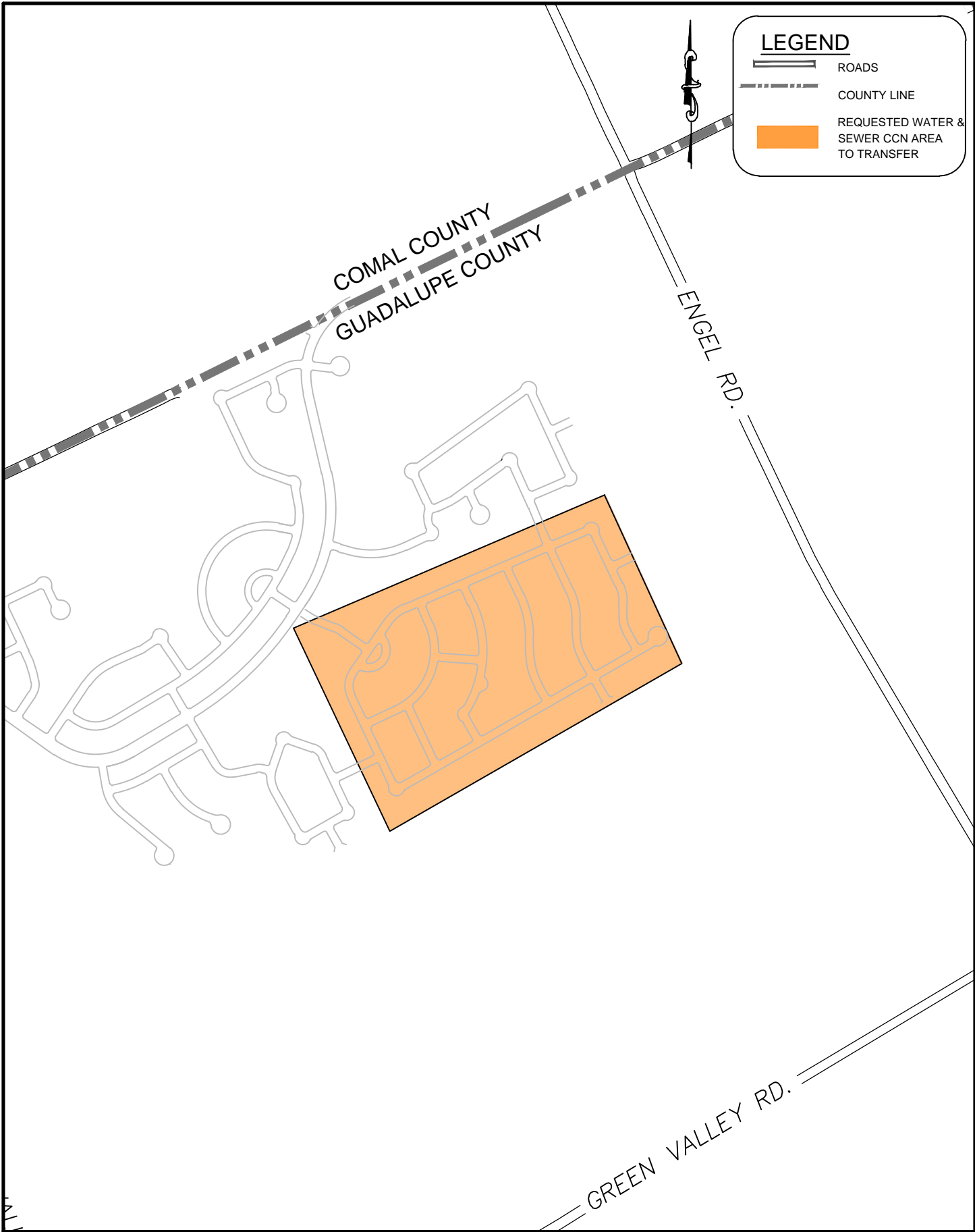
SCALE: 1" = 2000'  
 DATE: 09 January, 2019  
 PROJECT NO: 8002-07  
 DESIGNED BY: PD  
 DRAWN BY: PD  
 CHECKED BY: DK

**CITY OF SCHERTZ  
 GENERAL LOCATION MAP**

OVERALL TRANSFERRED AREA FROM GVSUD WATER AND SEWER CCN TO CITY OF SCHERTZ WATER AND SEWER CCN - PINDER

**LEGEND**

-  ROADS
-  COUNTY LINE
-  REQUESTED WATER & SEWER CCN AREA TO TRANSFER



SCALE: 1" = 800'  
 DATE: 03 January, 2019  
 PROJECT NO: 8002-07  
 DESIGNED BY: PD  
 DRAWN BY: PD  
 CHECKED BY: DK

**CITY OF SCHERTZ  
 DETAILED MAP**

OVERALL TRANSFERRED AREA FROM GVSUD WATER AND SEWER CCN TO CITY OF SCHERTZ WATER AND SEWER CCN - PINDER

SHEET: OF